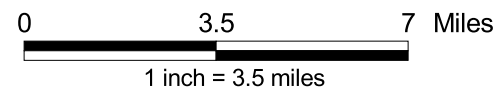
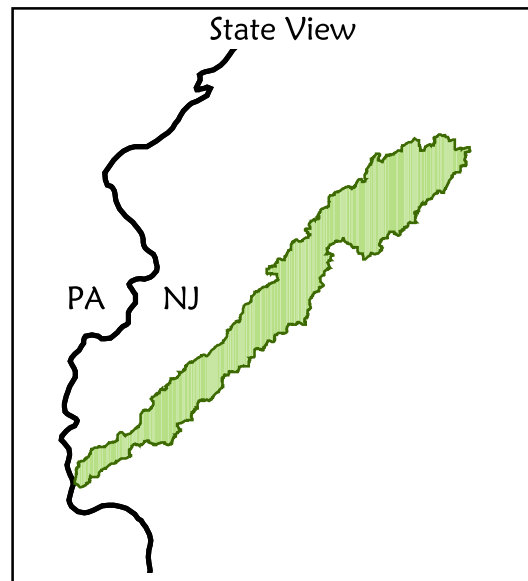
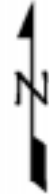


Musconetcong River Valley

Hunterdon, Morris, Sussex
& Warren Counties, NJ

-  Musconetcong Watershed
-  Preserved Land
-  Open Water
-  Municipal Boundary
-  Major Roads
-  Streams



January 2005

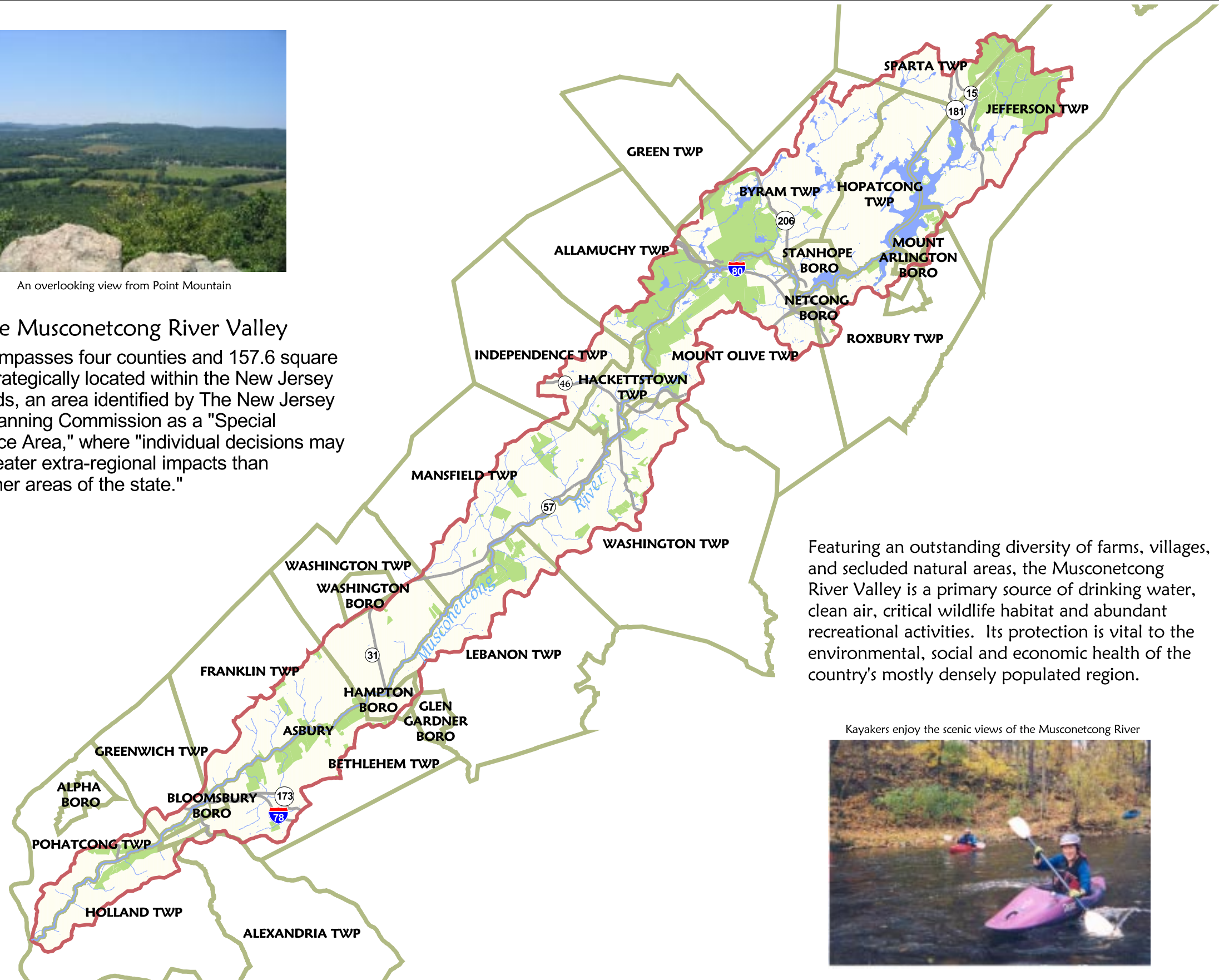
 Heritage Conservancy
85 Old Dublin Pike
Doylestown, Pa 18901
215-345-7020
www.heritageconservancy.org



An overlooking view from Point Mountain

The Musconetcong River Valley

.....encompasses four counties and 157.6 square miles strategically located within the New Jersey Highlands, an area identified by The New Jersey State Planning Commission as a "Special Resource Area," where "individual decisions may have greater extra-regional impacts than most other areas of the state."



Featuring an outstanding diversity of farms, villages, and secluded natural areas, the Musconetcong River Valley is a primary source of drinking water, clean air, critical wildlife habitat and abundant recreational activities. Its protection is vital to the environmental, social and economic health of the country's mostly densely populated region.

Kayakers enjoy the scenic views of the Musconetcong River

